
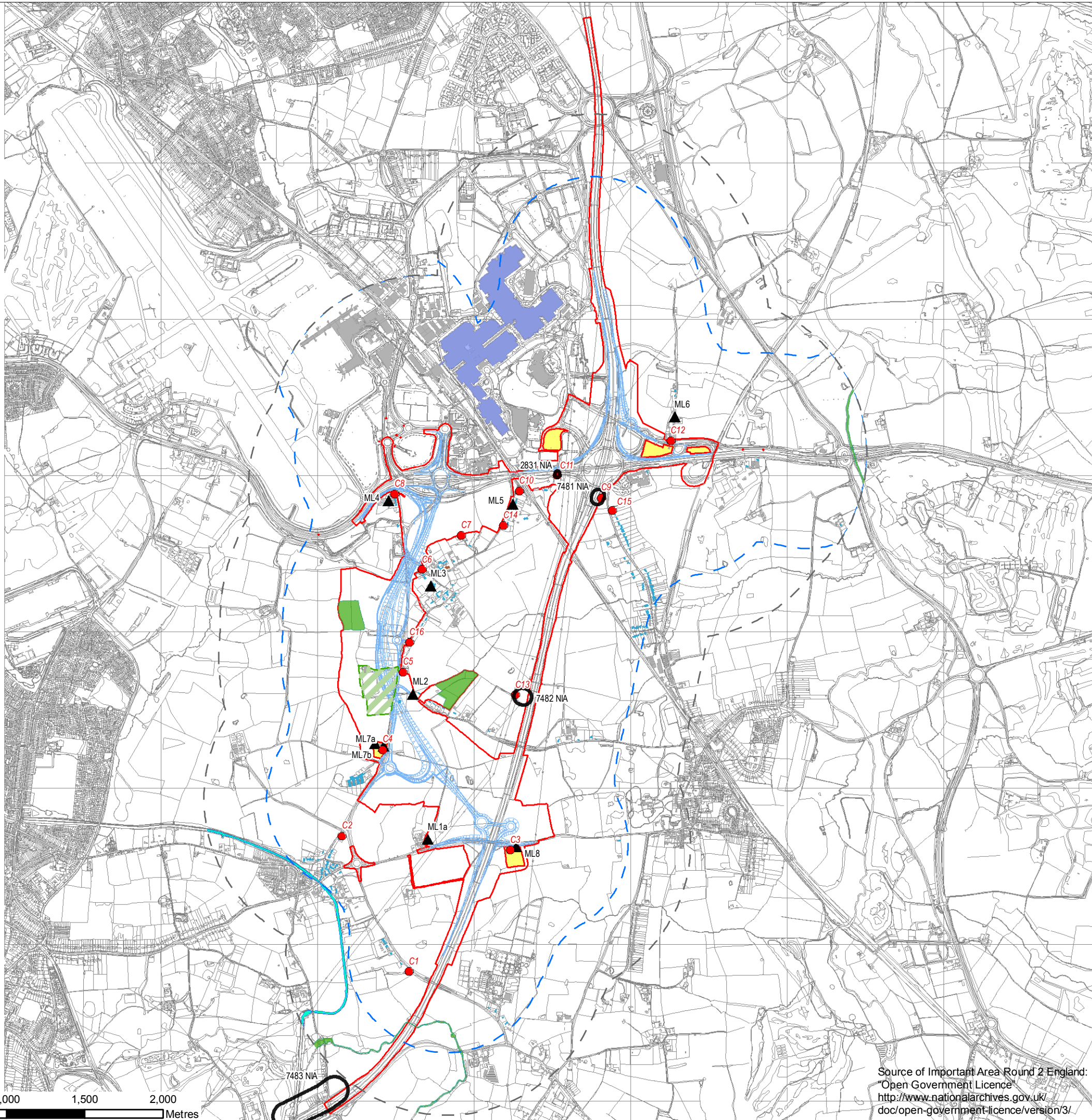



Filename: K:\GIS Management\60543032 - M42 Jct 6 GIS Folder - GIS01 - Figures\New Template\Figure 12.1.mxd



- NOTES**
THIS DRAWING IS TO BE READ IN CONJUNCTION WITH ALL OTHER RELEVANT DOCUMENTATION.
- LEGEND**
- THE SCHEME
 - LIMITS OF LAND TO BE ACQUIRED OR USED PERMANENTLY OR TEMPORARILY (THE ORDER LIMITS)
 - LIMITS OF LAND TO BE TEMPORARILY ACQUIRED FOR SIGNAGE INSTALLATION
 - LAND NOT INCLUDED WITHIN THE ORDER LIMITS
 - STUDY AREA
 - CALCULATION AREA (600M)
 - NOISE IMPORTANT
 - CONSTRUCTION NOISE RECEPTOR
 - ▲ NOISE MONITORING LOCATIONS
 - BUILDINGS
 - SITES OF SPECIAL SCIENTIFIC INTEREST (SSSI)
 - WARWICKSHIRE GAELIC ATHLETIC ASSOCIATION
 - GRAND UNION CANAL
 - SENSITIVE BUILDINGS**
 - BIRMINGHAM NEC
 - PLACE OF WORSHIP
 - RESIDENTIAL



Source of Important Area Round 2 England:
"Open Government Licence"
<http://www.nationalarchives.gov.uk/doc/open-government-licence/version/3/>

FIRST ISSUE	GB	JG	12/12/18	C01
Revision Details	By	Check	Date	Suffix

Purpose of Issue
DCO SUBMISSION

Client
Highways England
Floor 5
Two Colmore Square
38 Colmore Circus
B4 6BN

Development Consent Order Number
TR010027

Project Title
M42 JUNCTION 6 IMPROVEMENT

Drawing Title
FIGURE 12.1 NOISE LOCATION PLAN

Designed AP	Drawn GB	Checked SS	Approved JG	Date 12/12/18
Internal Project No 60543032	Suitability D7			
Scale @ A3 1:25,000	Zone M42			

THIS DOCUMENT HAS BEEN PREPARED PURSUANT TO AND SUBJECT TO THE TERMS OF AECOM'S APPOINTMENT BY ITS CLIENT. AECOM ACCEPTS NO LIABILITY FOR ANY USE OF THIS DOCUMENT OTHER THAN BY ITS ORIGINAL CLIENT OR FOLLOWING AECOM'S EXPRESS AGREEMENT TO SUCH USE, AND ONLY FOR THE PURPOSES FOR WHICH IT WAS PREPARED AND PROVIDED.

Drawing Number HE551485 -ACM	Originator -EGN-	Volume M42_SW_ZZ_ZZ -DR-DC-0129	Rev C01
Location	Type	Role	Number